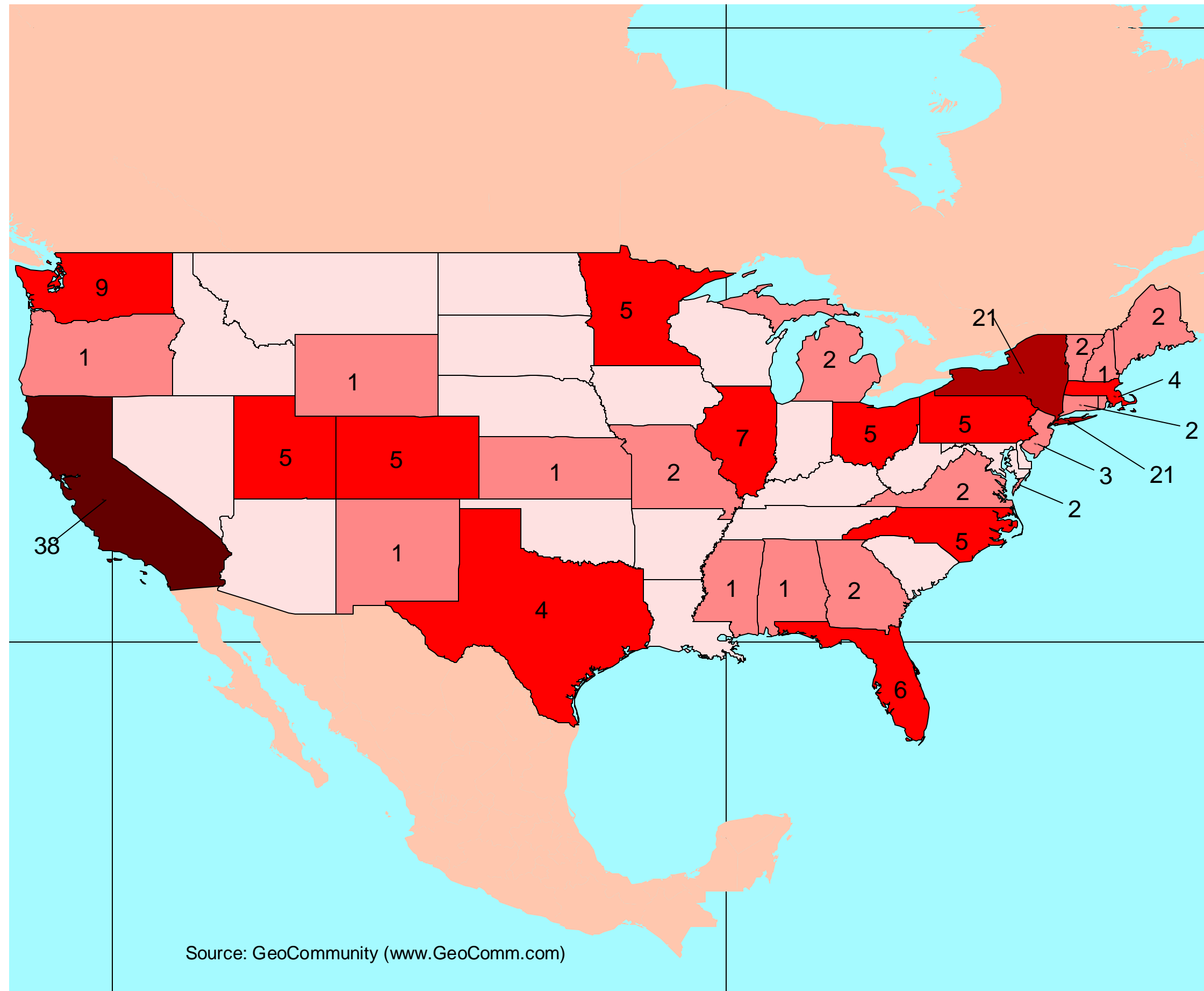

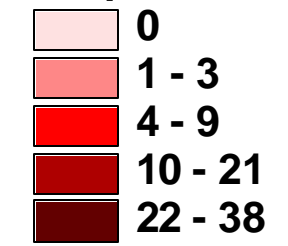


Severe Accute Respiratory Syndrome (SARS) - USA, April 9, 2003



Suspected SARS Cases



Source: GeoCommunity (www.GeoComm.com)

Map Credits:

Author: SpatialNews.com

Software: ESRI ArcView GIS

Data: CDC

Note:

Hawaii has 5 cases - not shown on map

Alaska has 0